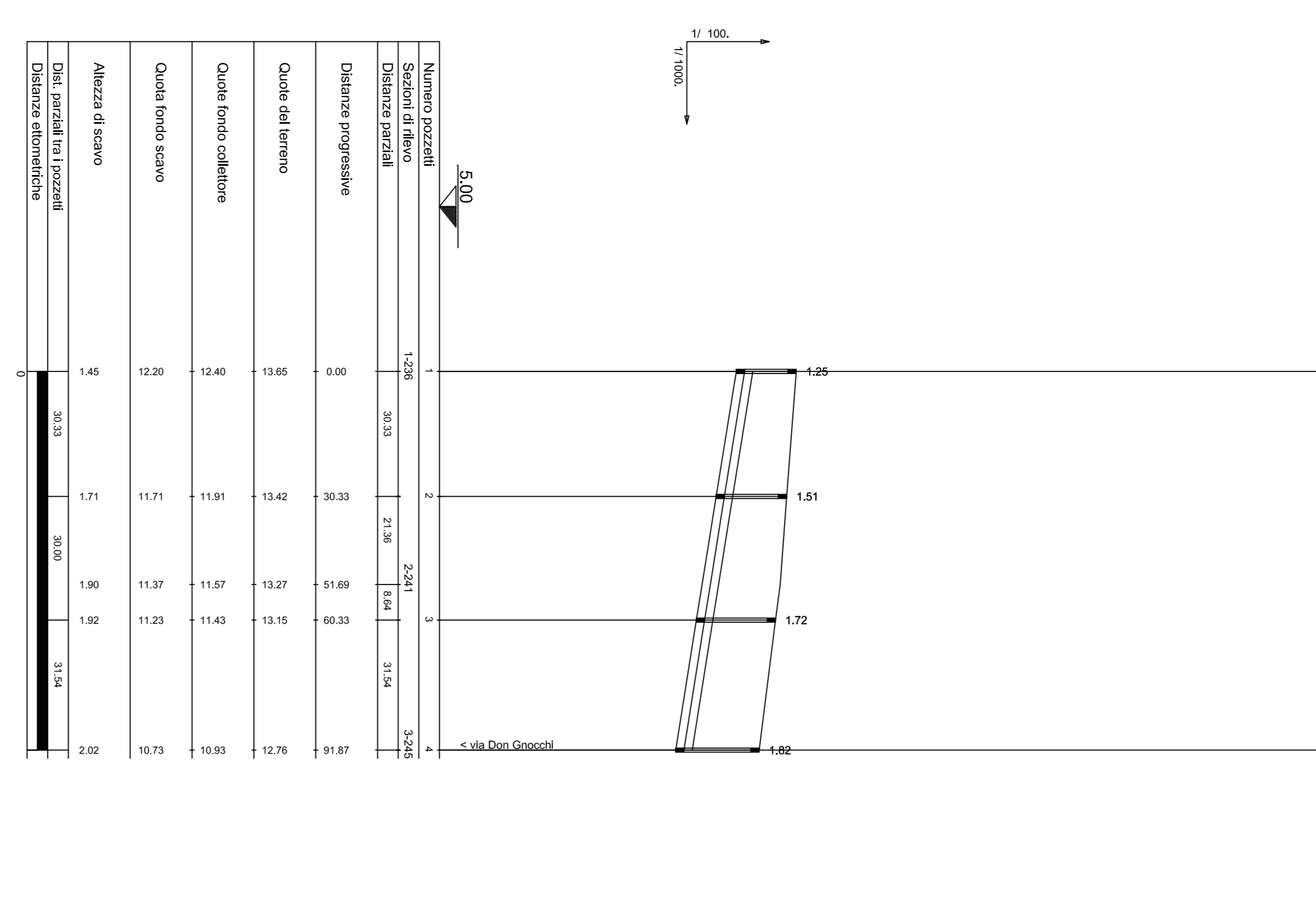
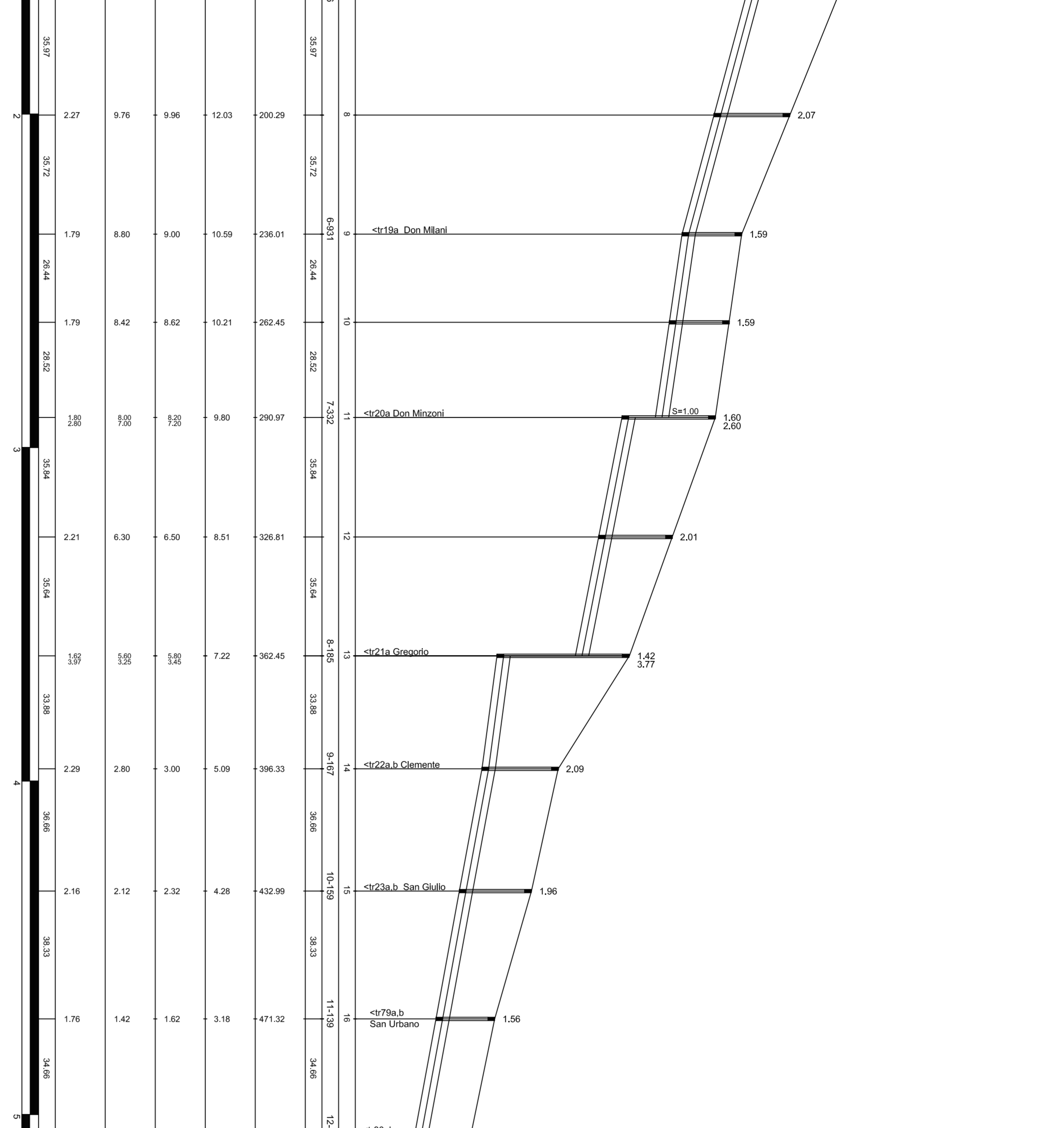


Summary table for profile 1.100 - 1.100 (A) showing elevation, distance, and other parameters.



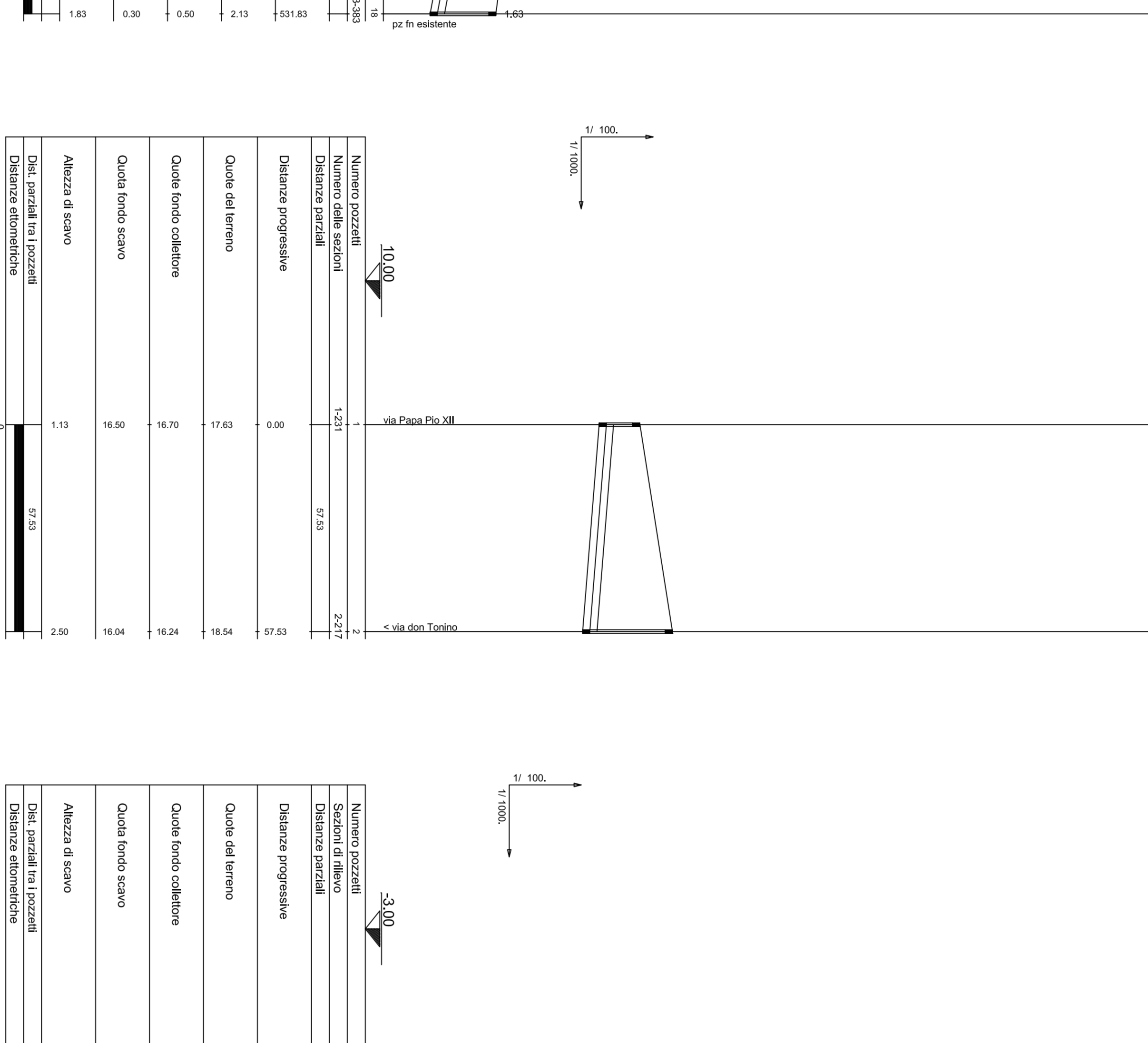
Technical data table for profile 1.100 - 1.100 (A), including coordinates and elevation data.

Summary table for profile 1.100 - 1.100 (B) showing elevation, distance, and other parameters.



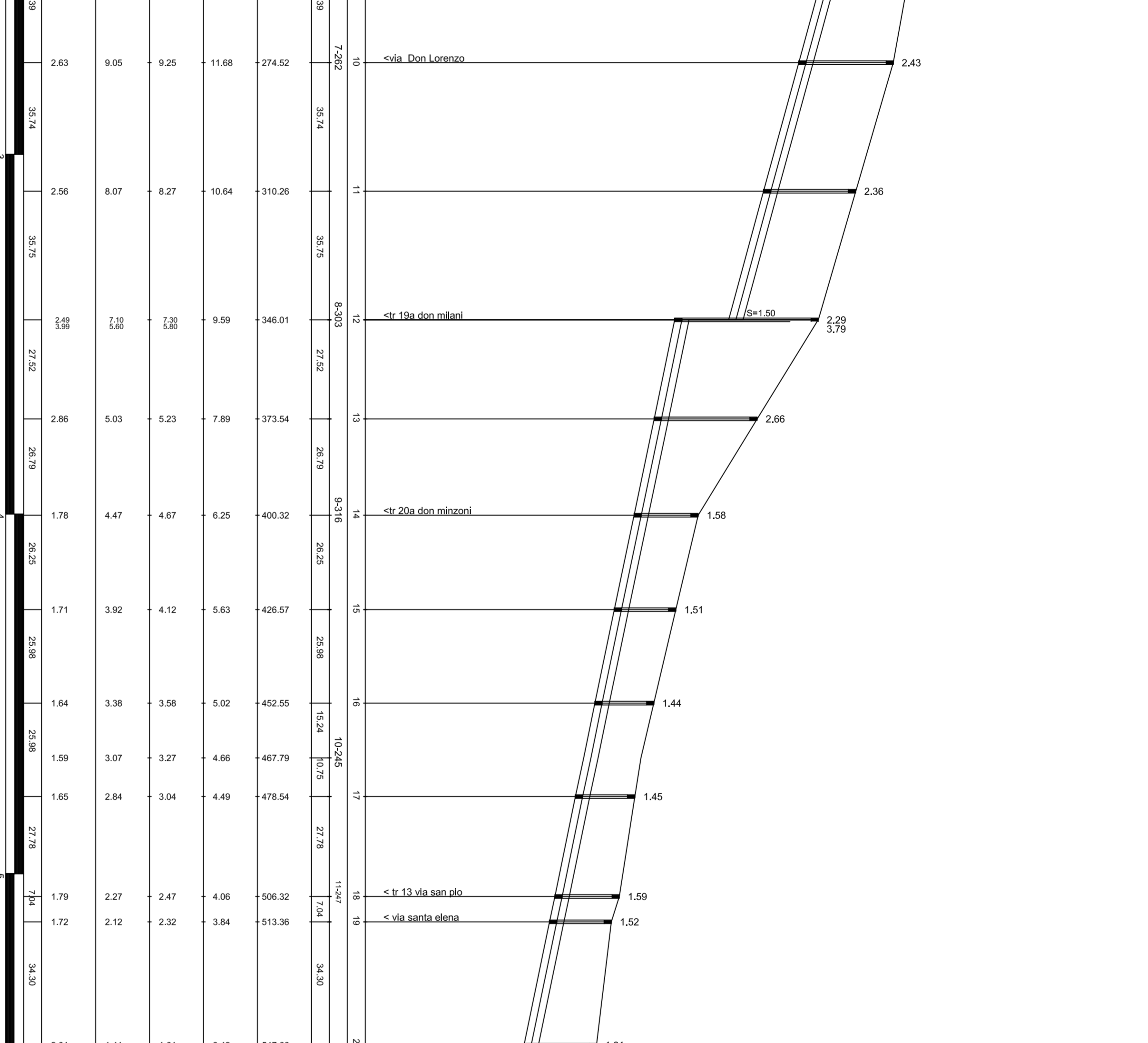
Technical data table for profile 1.100 - 1.100 (B), including coordinates and elevation data.

Summary table for profile 1.100 - 1.100 (C) showing elevation, distance, and other parameters.



Technical data table for profile 1.100 - 1.100 (C), including coordinates and elevation data.

Summary table for profile 1.100 - 1.100 (D) showing elevation, distance, and other parameters.



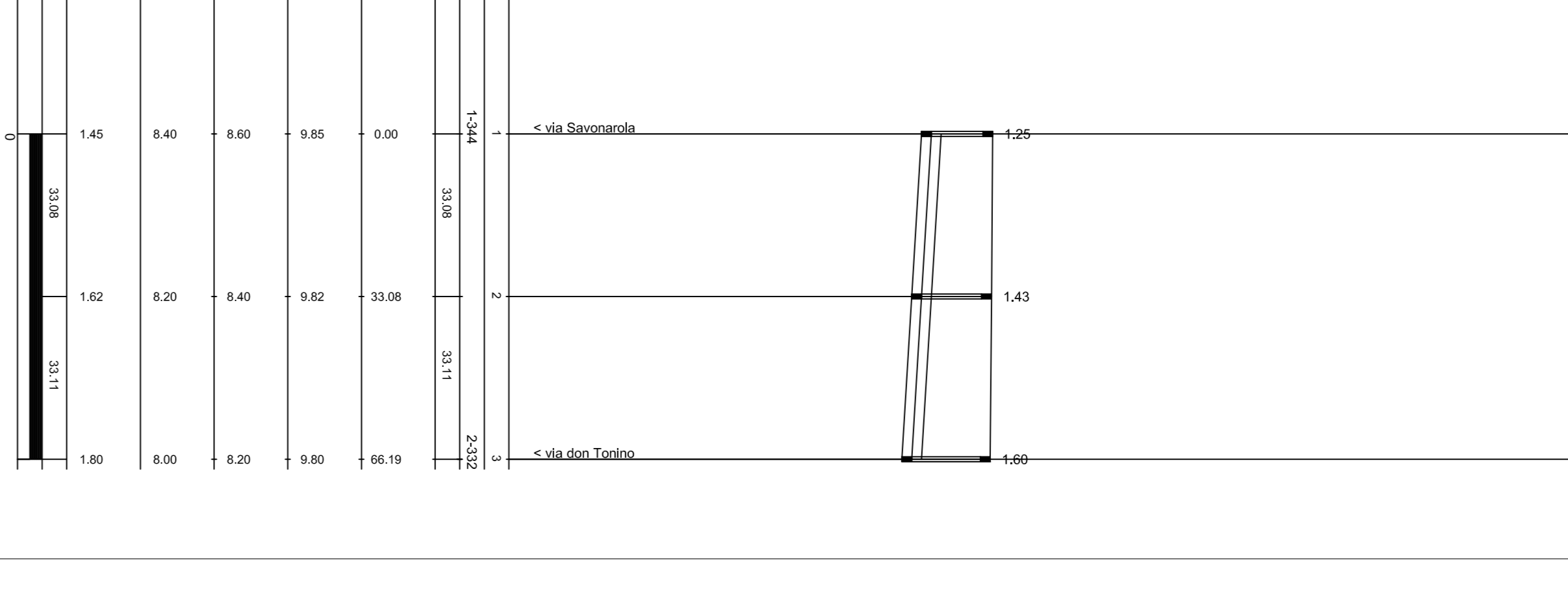
Technical data table for profile 1.100 - 1.100 (D), including coordinates and elevation data.

Summary table for profile 1.100 - 1.100 (E) showing elevation, distance, and other parameters.



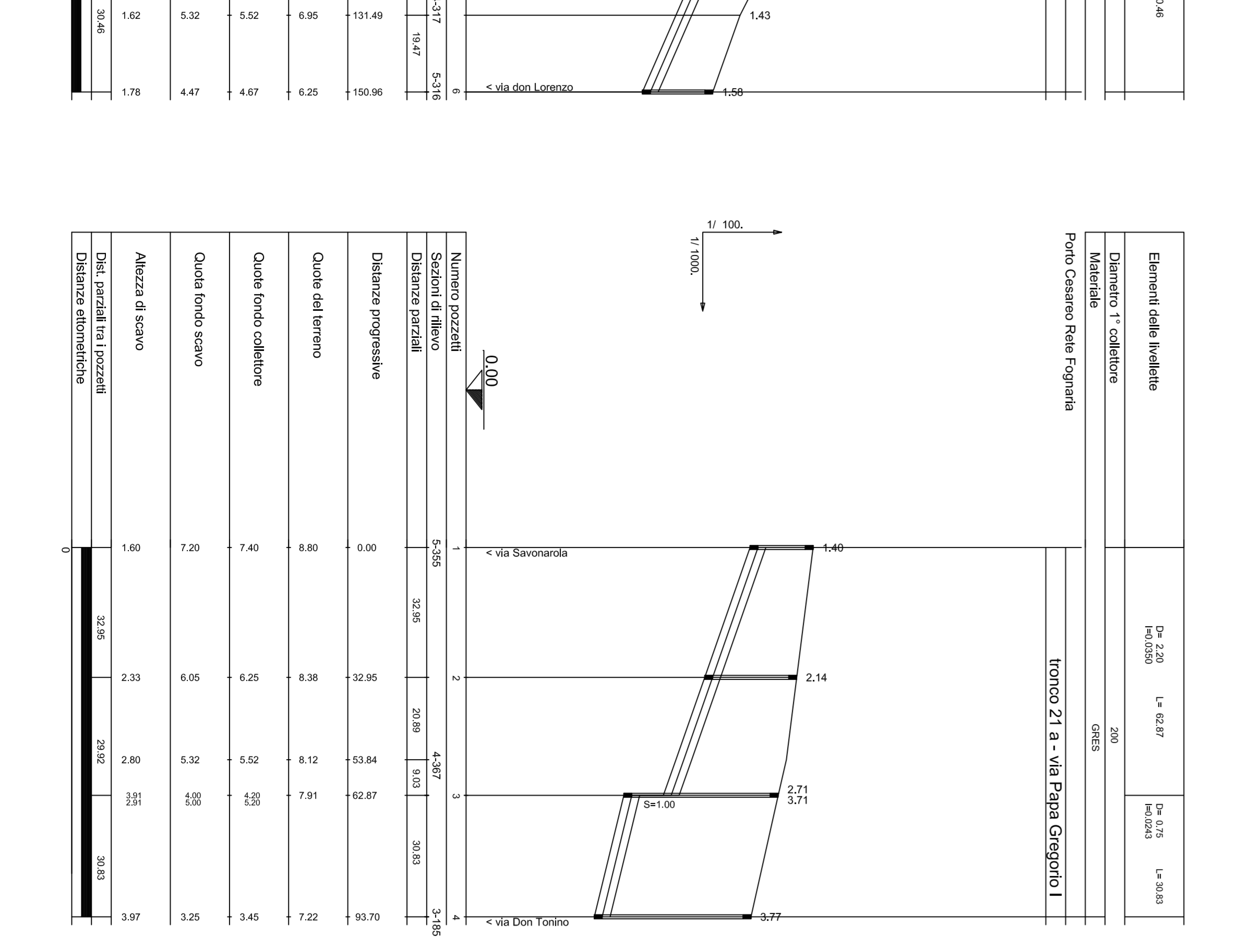
Technical data table for profile 1.100 - 1.100 (E), including coordinates and elevation data.

Summary table for profile 1.100 - 1.100 (F) showing elevation, distance, and other parameters.



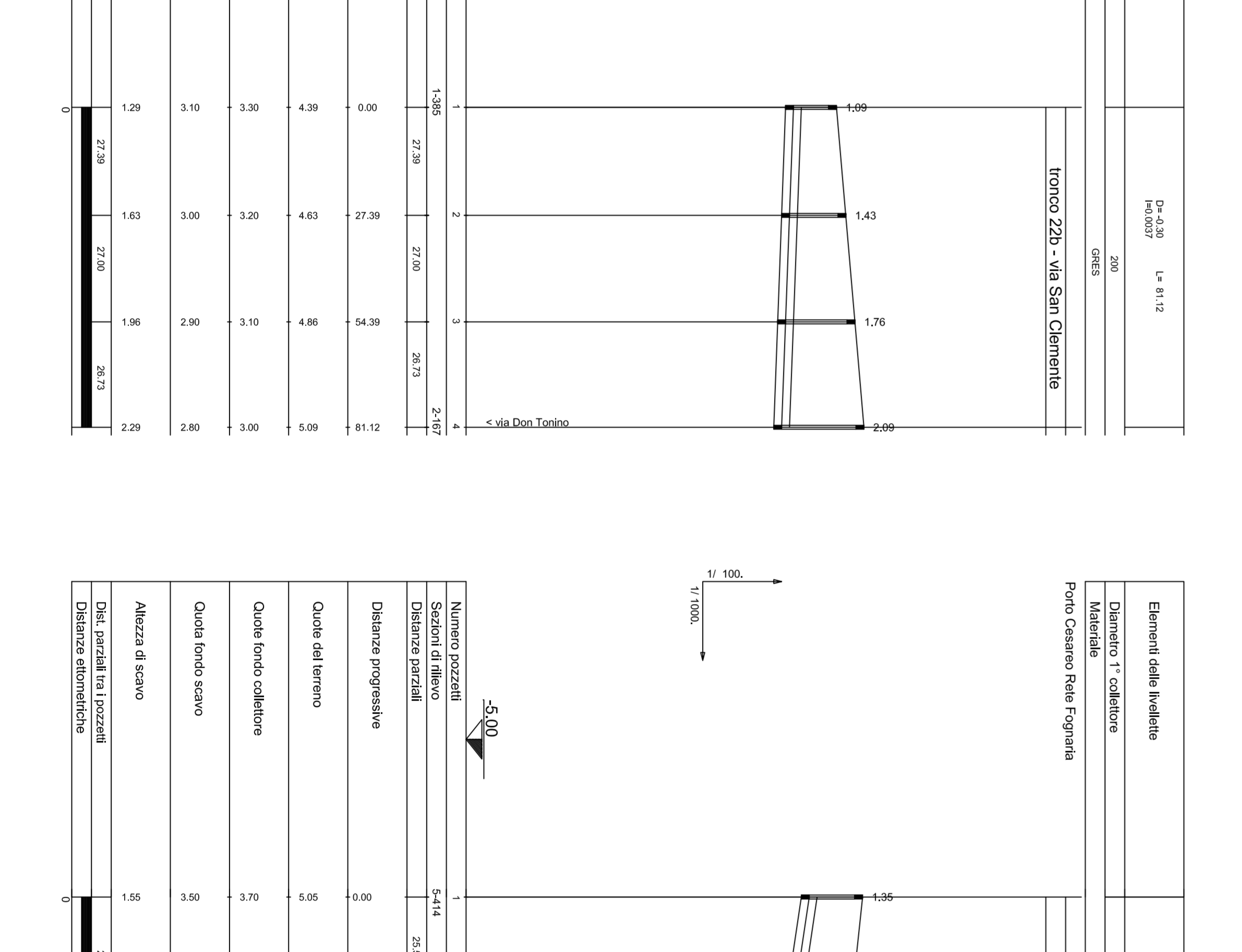
Technical data table for profile 1.100 - 1.100 (F), including coordinates and elevation data.

Summary table for profile 1.100 - 1.100 (G) showing elevation, distance, and other parameters.



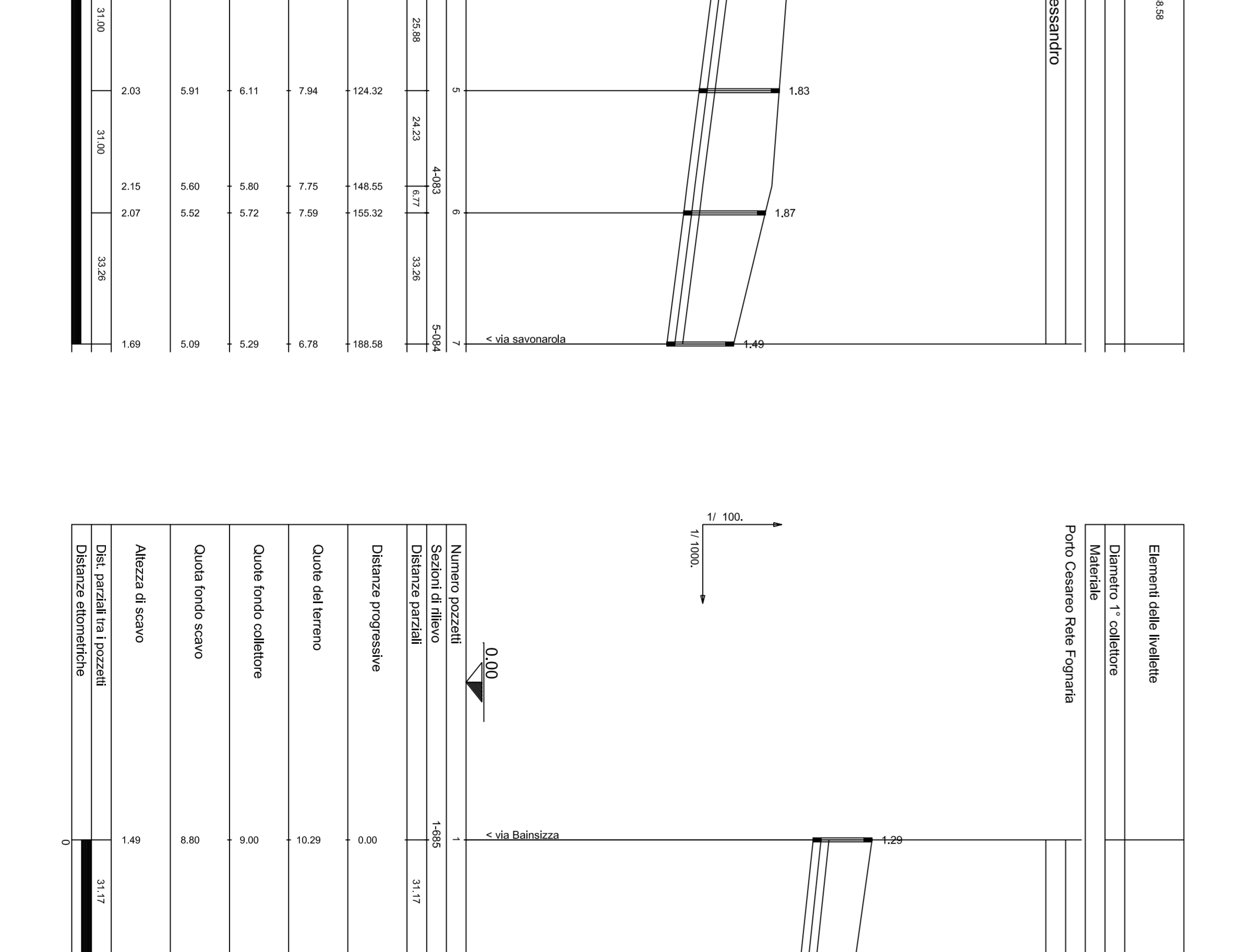
Technical data table for profile 1.100 - 1.100 (G), including coordinates and elevation data.

Summary table for profile 1.100 - 1.100 (H) showing elevation, distance, and other parameters.



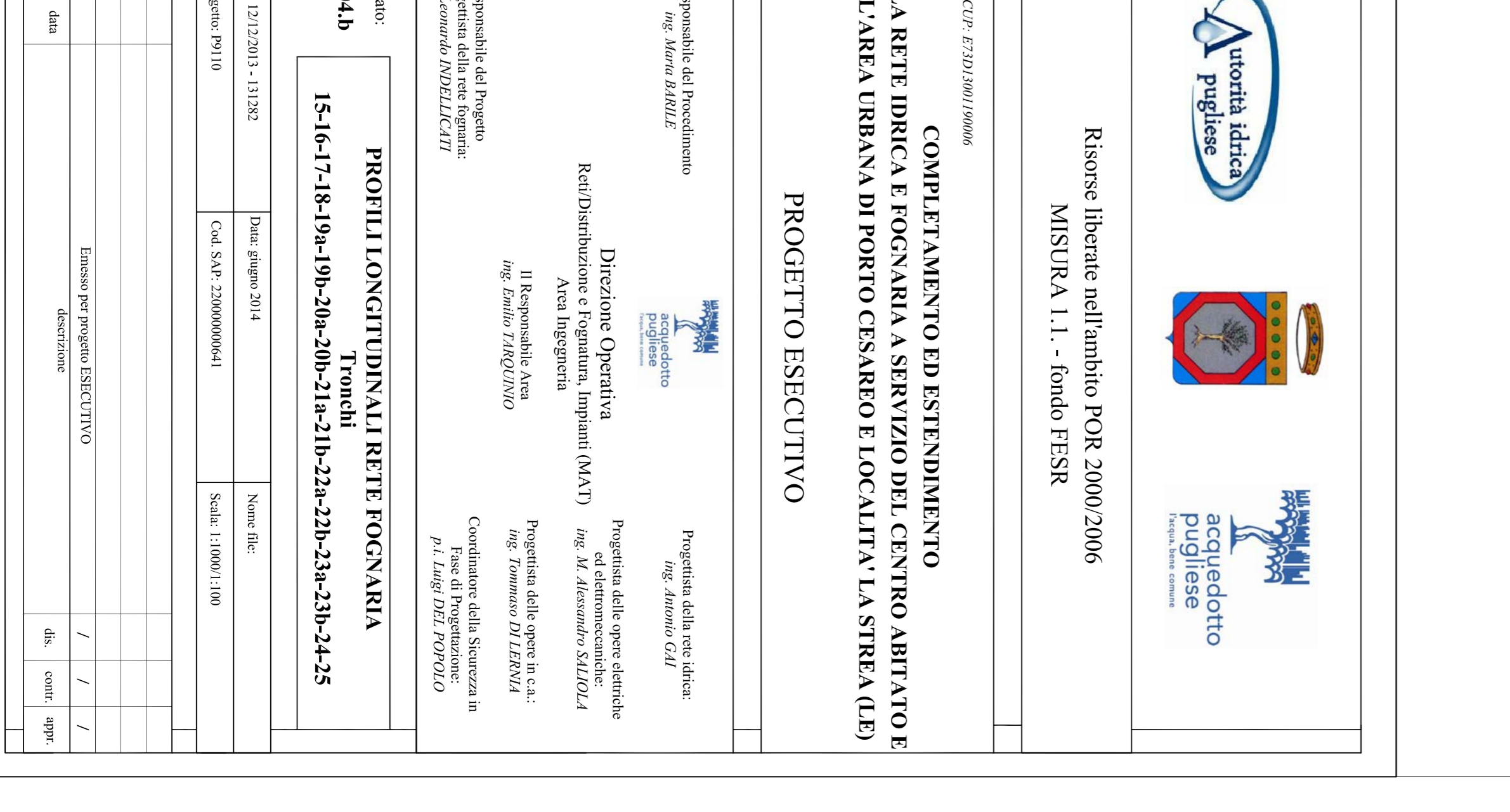
Technical data table for profile 1.100 - 1.100 (H), including coordinates and elevation data.

Summary table for profile 1.100 - 1.100 (I) showing elevation, distance, and other parameters.



Technical data table for profile 1.100 - 1.100 (I), including coordinates and elevation data.

Summary table for profile 1.100 - 1.100 (L) showing elevation, distance, and other parameters.



Technical data table for profile 1.100 - 1.100 (L), including coordinates and elevation data.

Main project information including: COMPLETAMENTO ED AMPLIAMENTO DELLA RETE IDRICA E FOGGARIA A SERVIZIO DEL CENTRO ABITATO DELLA FRAZIONE DI CASALINI LA SPINA (AO), PROJECTO ESECUTIVO, and various logos and contact information for ANOVA Ing. and other stakeholders.